



NOTICE
 This map is for assessment purposes only, and is not valid for legal description or conveyance.


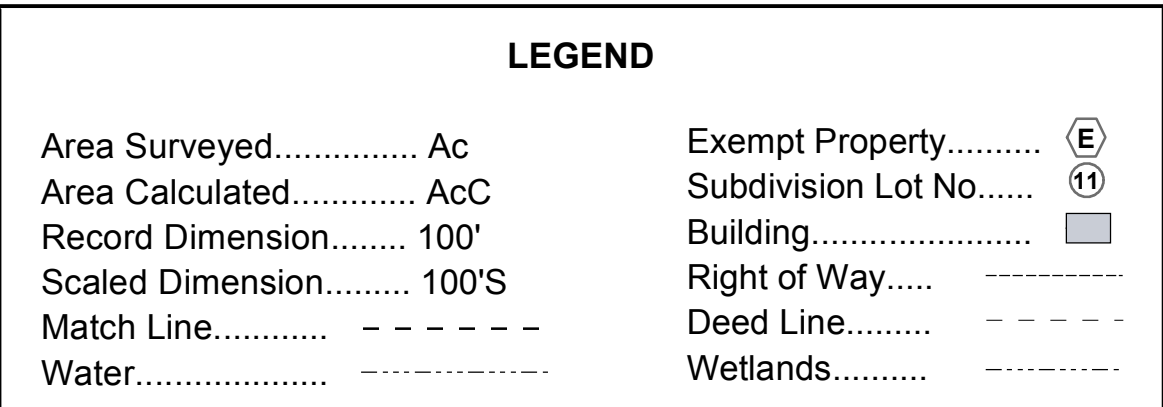
The Horizontal Datum is the Maine State Plane Coordinate System, East Zone, NAD83 Feet.

Original data produced in 1996 by Cartographics Associates, Inc.
 Photography Date: April 15, 1994

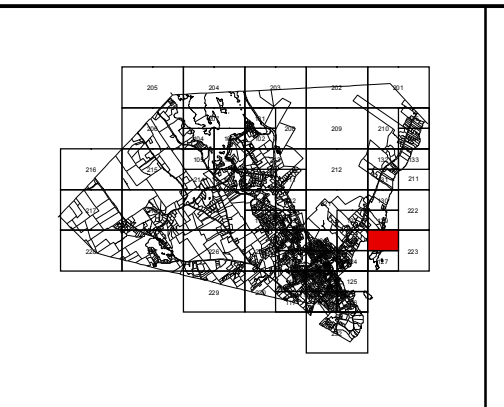
LEGEND

Area Surveyed..... Ac
 Area Calculated..... AcC
 Record Dimension..... 100'
 Scaled Dimension..... 100'S
 Match Line..... - - - - -
 Water..... - - - - -

Exempt Property..... (E)
 Subdivision Lot No..... (11)
 Building..... [Grey Box]
 Right of Way..... - - - - -
 Deed Line..... - - - - -
 Wetlands..... [Wavy Line]



221	130	222
122	129	
123	128	223
124	127	
125		



TOWN OF
CAMDEN
 MAINE

MAP
128